01 L02 Phase 1 - Existing Landscape Section Elevation A-A'

1:500@A1

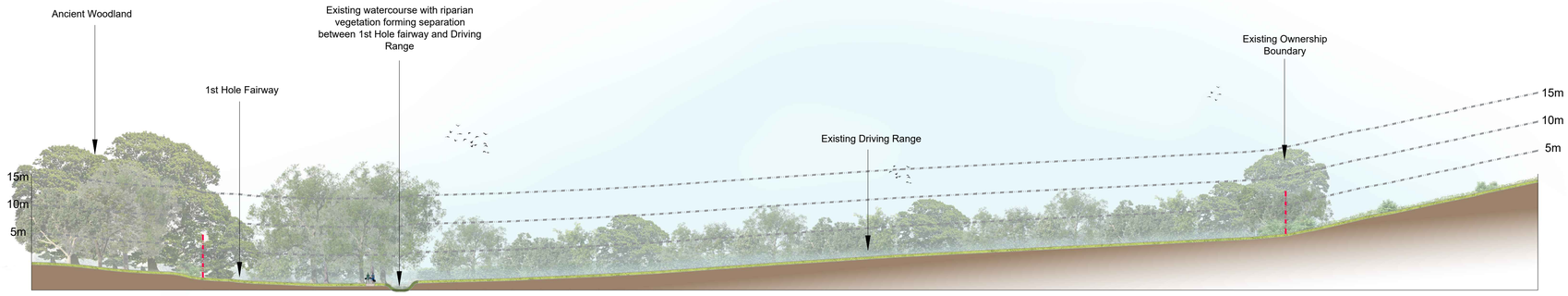

Ancient Woodland

1st Hole Fairway

Existing watercourse

Existing Driving Range looking towards ancient woodland with northern boundary vegetation shown to the right

02 L02 Phase 1 - Proposed Landscape Section Elevation A-A'

1:500@A1

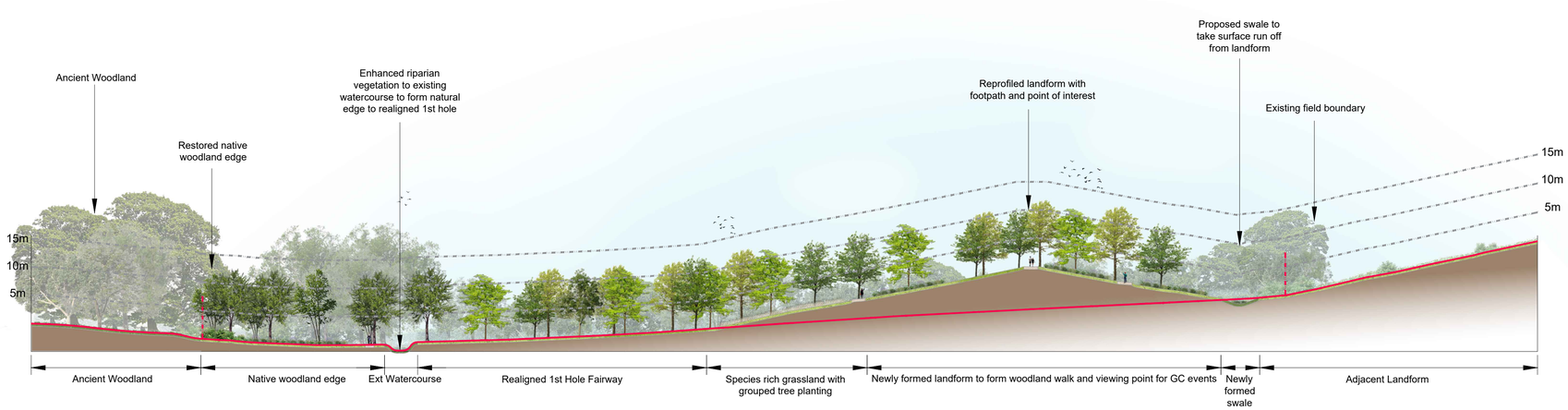

Ancient Woodland

Newly formed swale

Woodland understorey planting


Point of Interest

View of Golf Course

NOTES:

1. This drawing is to be read in conjunction with all relevant contract drawings and specifications with any conflicting information to be brought to the attention of Deacon Design before works commence on site.

2. Do not scale from this drawing, (except for planning application purposes only) always work to noted dimensions.

3. All given dimensions in mm.

Existing landform profile to proposed section lines

Contours @ 5m intervals

Site Boundary

Location Plan
Not to scale

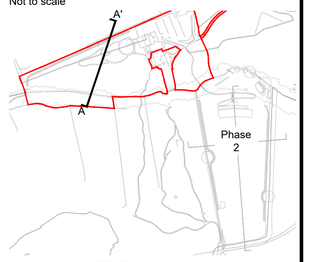

FINAL

DATE	DRAWN	DESCRIPTION OF REVISION	REVISION LETTER	CHECKED BY
-	-	-	-	-

DRAWING STATUS
FOR PLANNING

DEACON DESIGN
Landscape Architecture | Masterplanning | Urban Design
1a Purbeck House, Wallington Hill, Fareham, PO16 7BJ
www.deacondesign.co.uk | info@deacondesign.co.uk
Copyright Deacon Design Ltd

PROJECT TITLE :
East Horton Golf Club
-

PROJECT NUMBER : DD678
PLOT DATE : 13.02.25
DRAWING SCALE : 1:500
APPROVED BY : PD
PAPER SIZE : A1
DRAWN BY : OD

DRAWING TITLE :
Phase 1 - Landscape Section Elevations 1 of 2 Section A-A'

DRAWING NUMBER : DD678L02
REVISION LETTER : -

DRAWING FILE LOCATION :
Z:\Deacon Design Ltd Dropbox\03 PROJECTS 600+\DD678_East Horton Golf Club\04-Drawings\Autocad_Keyscape\L-Landscape Dwgs\DD678L02-05_Landscape Sections.dwg

01 L03 Phase 1 - Existing Landscape Section Elevation B-B'

1:500@A1

0 10 20 30 40 50m

1 : 500

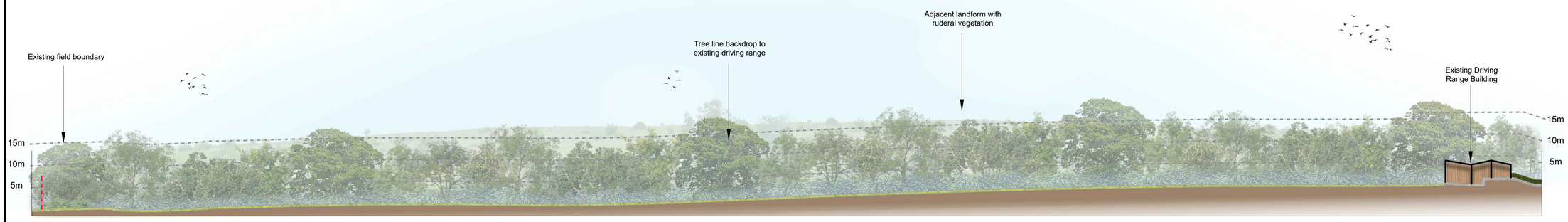

Existing Driving Range

Existing Driving Range Building

02 L03 Phase 1 - Proposed Landscape Section Elevation B-B'

1:500@A1

Newly formed swale

Proposed Native woodland planting



Point of Interest

View of Golf Course

Communal Lawn/ Event Space

NOTES:

1. This drawing is to be read in conjunction with all relevant contract drawings and specifications with any conflicting information to be brought to the attention of Deacon Design before works commence on site.

2. Do not scale from this drawing, (except for planning application purposes only) always work to noted dimensions.

3. All given dimensions in mm.

Existing landform profile to proposed section lines

Contours @ 5m intervals

Site Boundary

Location Plan
Not to scale

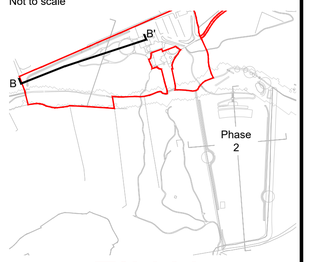

FINAL

DATE	DRAWN	DESCRIPTION OF REVISION	REVISION LETTER	CHECKED BY
-	-	-	-	-

DRAWING STATUS
FOR PLANNING

DEACON DESIGN
Landscape Architecture | Masterplanning | Urban Design
1a Purbeck House, Wallington Hill, Fareham, PO16 7BJ
www.deacondesign.co.uk | info@deacondesign.co.uk

Copyright Deacon Design Ltd

PROJECT TITLE :
East Horton Golf Club
-

PROJECT NUMBER : DD678
PLOT DATE : 13.02.25
DRAWING SCALE : 1:500
APPROVED BY : PD
PAPER SIZE : A1
DRAWN BY : OD

DRAWING TITLE :
Phase 1 - Landscape Section Elevations 2 of 2
Section B-B'

DRAWING NUMBER : DD678L03
REVISION LETTER : -

DRAWING FILE LOCATION :
Z:\Deacon Design Ltd Dropbox\03 PROJECTS 600+\DD678_East Horton Golf Club\04-Drawings\Autocad_Keyscape\L-Landscape Dwgs\DD678L02-05_Landscape Sections.dwg

01 L04 Phase 2 - Existing Landscape Section Elevation A-A'

1:500@A1

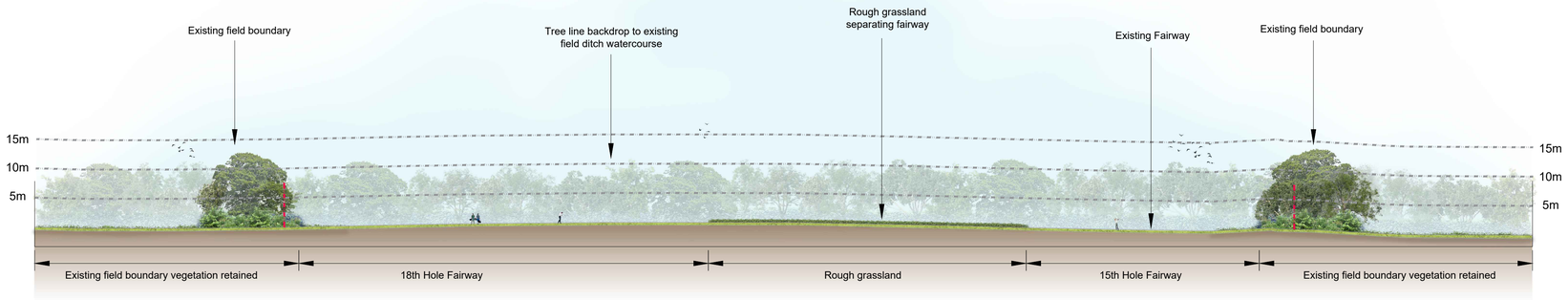

Parkland Course 18th Hole Fairway

Existing Rough Grassland

Existing field boundary vegetation

02 L04 Phase 2 - Proposed Landscape Section Elevation A-A'

1:500@A1

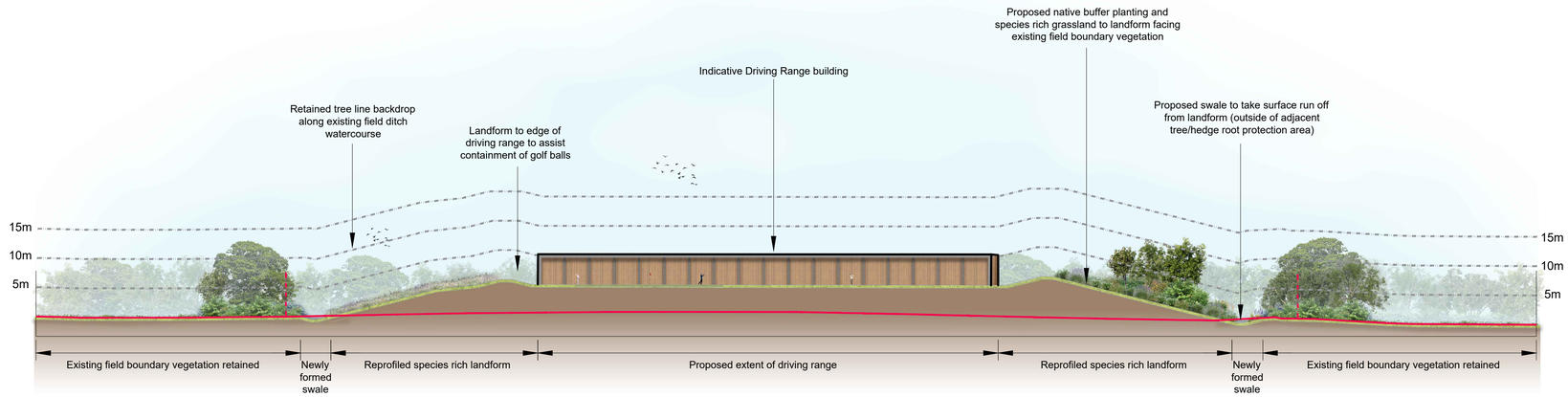

Existing field boundary vegetation

Species rich grassland to landform

Indicative Driving Range building

Native buffer planting

Newly formed swale

NOTES:

1. This drawing is to be read in conjunction with all relevant contract drawings and specifications with any conflicting information to be brought to the attention of Deacon Design before works commence on site.

2. Do not scale from this drawing, (except for planning application purposes only) always work to noted dimensions.

3. All given dimensions in mm.

Existing landform profile to proposed section lines

Contours @ 5m intervals

Site Boundary

Location Plan
Not to scale

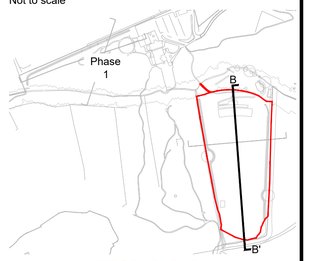

FINAL

DATE	DRAWN	DESCRIPTION OF REVISION	REVISION LETTER	CHECKED BY
-	-	-	-	-

DRAWING STATUS
FOR PLANNING

DEACON DESIGN
Landscape Architecture | Masterplanning | Urban Design
1a Purbeck House, Wallington Hill, Fareham, PO16 7BJ
www.deacondesign.co.uk | info@deacondesign.co.uk

Copyright Deacon Design Ltd

PROJECT TITLE :
East Horton Golf Club
-

PROJECT NUMBER : DD678
PLOT DATE : 13.02.25
DRAWING SCALE : 1:500
APPROVED BY : PD
PAPER SIZE : A1
DRAWN BY : OD

DRAWING TITLE :
Phase 2 - Landscape Section Elevations 1 of 2 Section A-A'

DRAWING NUMBER : DD678L04
REVISION LETTER : -

DRAWING FILE LOCATION :
Z:\Deacon Design Ltd Dropbox\03 PROJECTS 600+\DD678_East Horton Golf Club\04-Drawings\Autocad_Keyscape\L-Landscape Dwgs\DD678L02-05_Landscape Sections.dwg

01 L05 Phase 2 - Existing Landscape Section Elevation B-B'

1:1000@A1

0 20 40 60 80 100m

1 : 1000

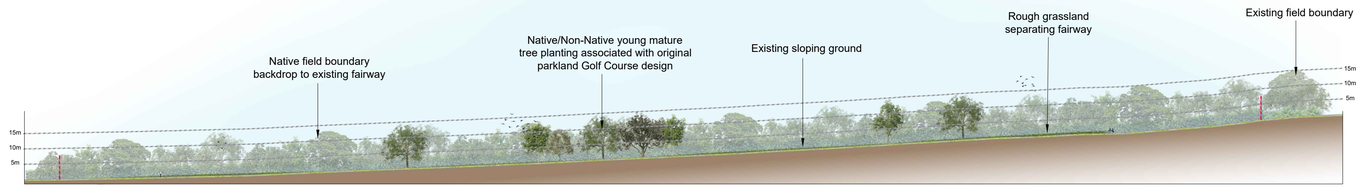

Existing Fairway

Existing Rough Grassland

Existing field boundary vegetation

02 L05 Phase 2 - Proposed Landscape Section Elevation B-B'

1:1000@A1

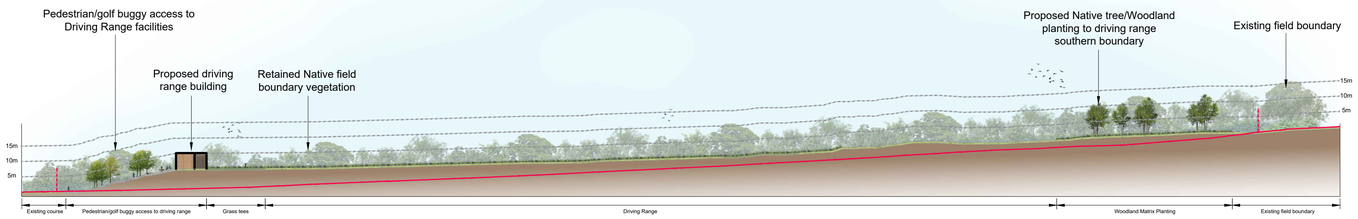

Stepped access to driving range building

Indicative Driving Range building



Grassed tees to driving range

Existing field boundary

NOTES:

1. This drawing is to be read in conjunction with all relevant contract drawings and specifications with any conflicting information to be brought to the attention of Deacon Design before works commence on site.

2. Do not scale from this drawing, (except for planning application purposes only) always work to noted dimensions.

3. All given dimensions in mm.

Existing landform profile to proposed section lines

Contours @ 5m intervals

Site Boundary

Location Plan
Not to scale

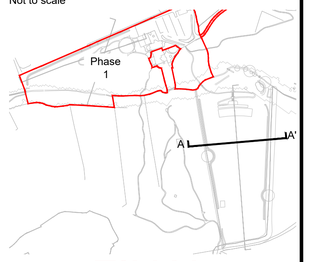

FINAL

DATE	DRAWN	DESCRIPTION OF REVISION	REVISION LETTER	CHECKED BY
-	-	-	-	-

DRAWING STATUS
FOR PLANNING

DEACON DESIGN
Landscape Architecture | Masterplanning | Urban Design
1a Purbeck House, Wallington Hill, Fareham, PO16 7BJ
www.deacondesign.co.uk | info@deacondesign.co.uk

Copyright Deacon Design Ltd

PROJECT TITLE :
East Horton Golf Club
-

PROJECT NUMBER : DD678
PLOT DATE : 13.02.25
DRAWING SCALE : 1:1000
APPROVED BY : PD
PAPER SIZE : A1
DRAWN BY : OD

DRAWING TITLE :
Phase 2 - Landscape Section Elevations 2 of 2 Section B-B'
-

DRAWING NUMBER : DD678L05
REVISION LETTER : -

DRAWING FILE LOCATION :
Z:\Deacon Design Ltd Dropbox\03 PROJECTS 600+\DD678_East Horton Golf Club\04-Drawings\Autocad_Keyscape\L-Landscape Dwgs\DD678L02-05_Landscape Sections.dwg