COPYRIGHT RESERVED
DO NOT SCALE



PLAN VIEW
(SCALE 1:200)

SITE LOCATION

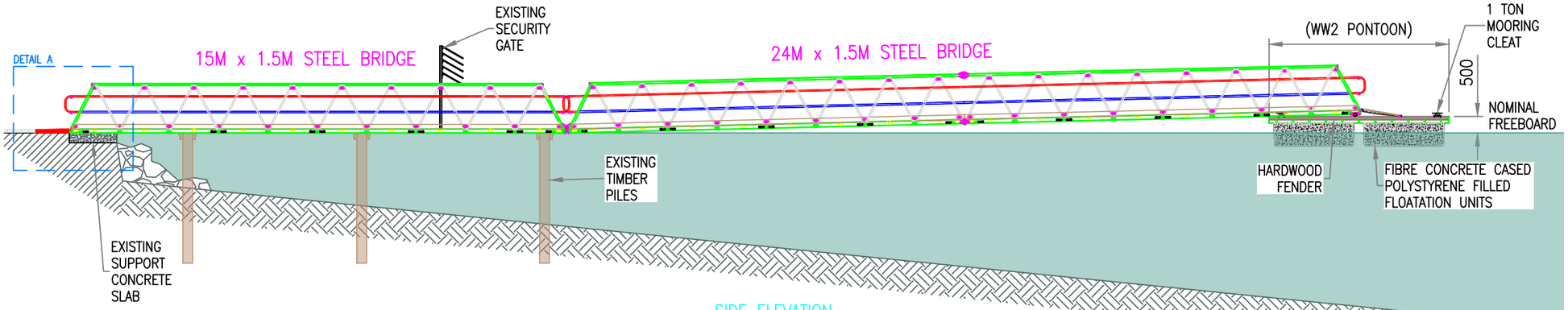

SIDE ELEVATION
(HIGH WATER LEVEL)
(SCALE 1:150)

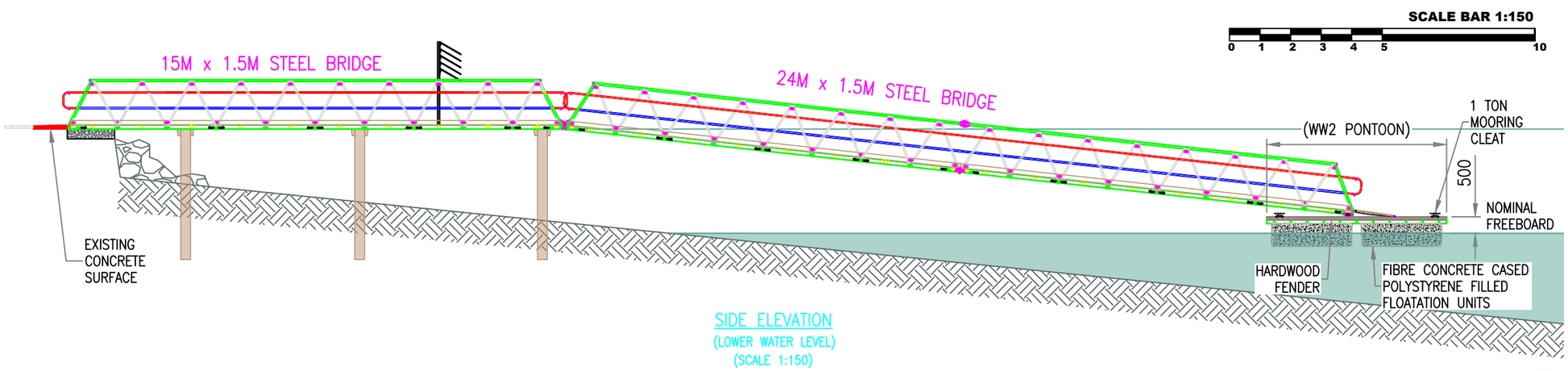

SIDE ELEVATION
(LOWER WATER LEVEL)
(SCALE 1:150)

ALL DIMENSIONS IN MILLIMETRES

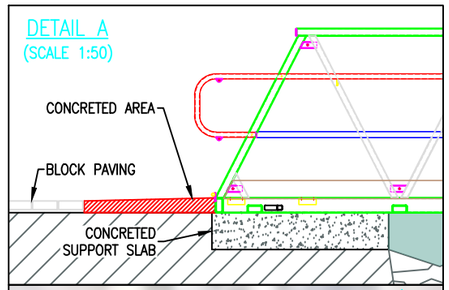

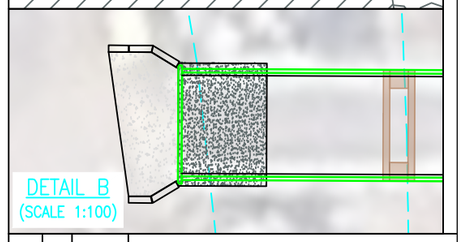

REV.	BY	DATE	DESCRIPTION
B	SP	05/12/25	SCALE BAR ADDED
A	SP	13/10/25	ZOOMED IN DETAILS ADDED

CLIENT
MARINA DEVELOPMENTS LIMITED

TITLE
HAMBLE POINT MARINA
VISITORS PONTOON ACCESS BRIDGE
EXISTING LAYOUT

DRAWN	CHECKED	DATE	SCALE	
SP		10/10/25	AS SHOWN	A3

WALCON

Segensworth West, Fareham, Hampshire PO15 5SR
Telephone: 01489–579977
Facsimile: 01489–579988

ORDER NUMBER.
CAD PATH. C:\DRAWINGS\OPEN\M

DRAWING NO. Q10569–001
REV. B