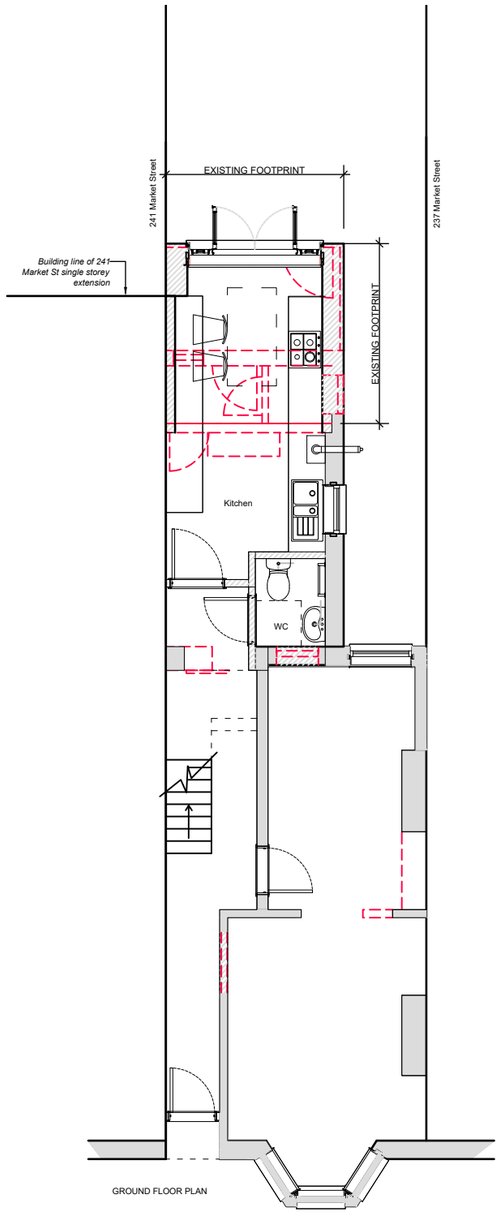

GROUND FLOOR PLAN

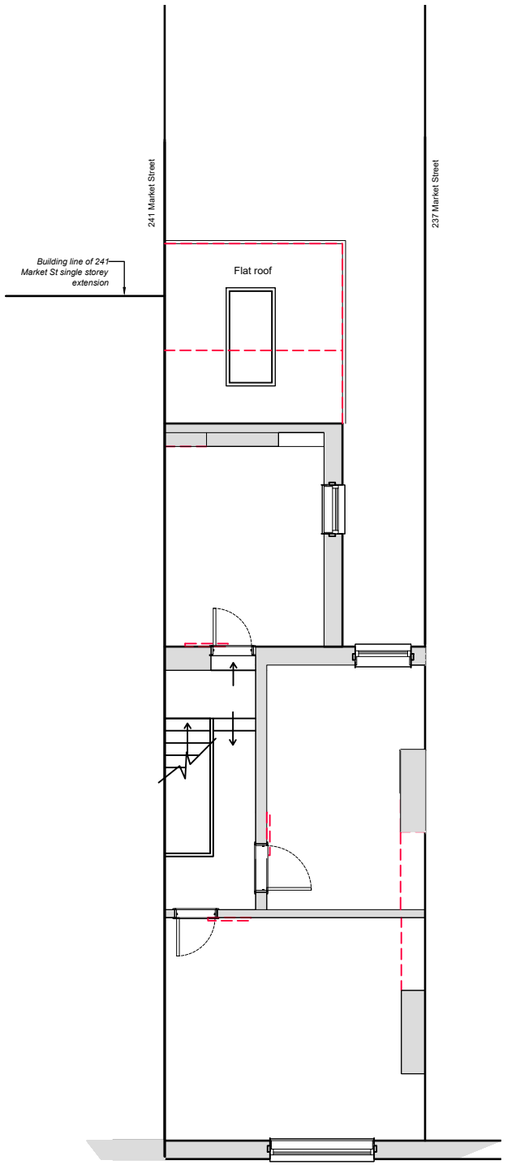

FIRST FLOOR PLAN

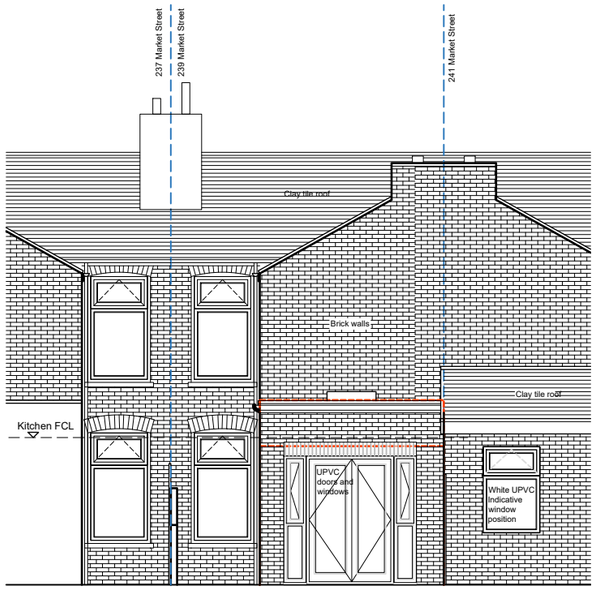

EXISTING REAR ELEVATION

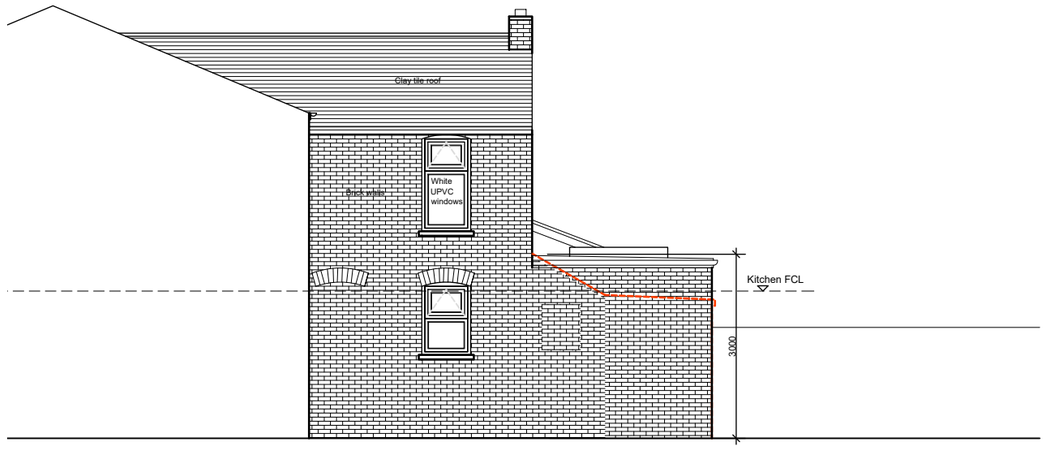

EXISTING SIDE ELEVATION

NOTES

Adjacent properties and boundaries are shown for illustrative purposes only and have not been surveyed unless otherwise stated. Do not scale from this drawing except for planning consent purposes.

Key

- Demolition
- Existing
- Proposed

REV	DATE	DESCRIPTION	DRAWN	CHECKED
–	–	–	–	–

Revisions

PERMITTED DEVELOPMENT

AC Developments Hants
CLIENT

239 Market Street
Eastleigh
PROJECT

Proposed Plans & Elevations
DRAWING

0002
PROJECT REF.

AP101 —
DRAWING NO. REVISION

Jan 2026 1:100@A3
DATE SCALE

AB
DRAWN BY CHECKED BY

Scale 1:100

0 1 2 4 6 8 10m