A1

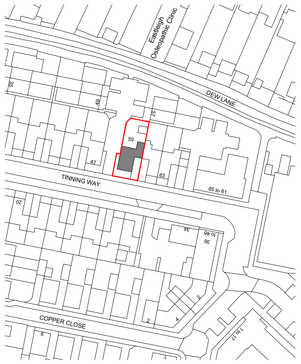

LOCATION PLAN

SCALE **1:1250** @ A1

0 10m 20m 30m 40m 50m

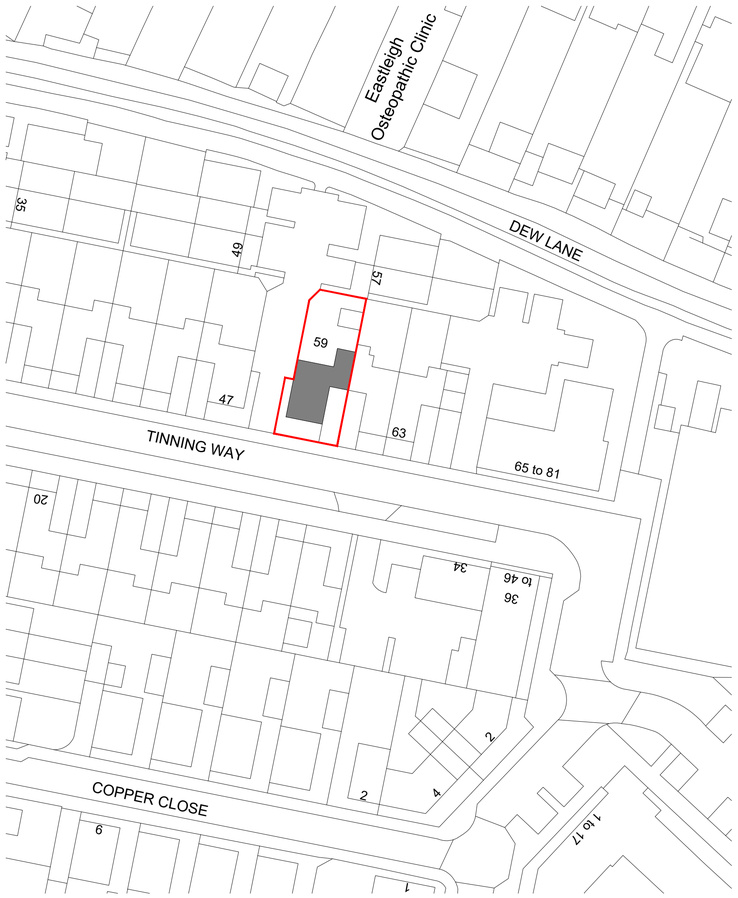

BLOCK PLAN

SCALE **1:500** @ A1

0 10m 20m 30m 40m 50m

Ordnance Survey, (c) Crown Copyright 2025. All rights reserved. Licence number 100022432

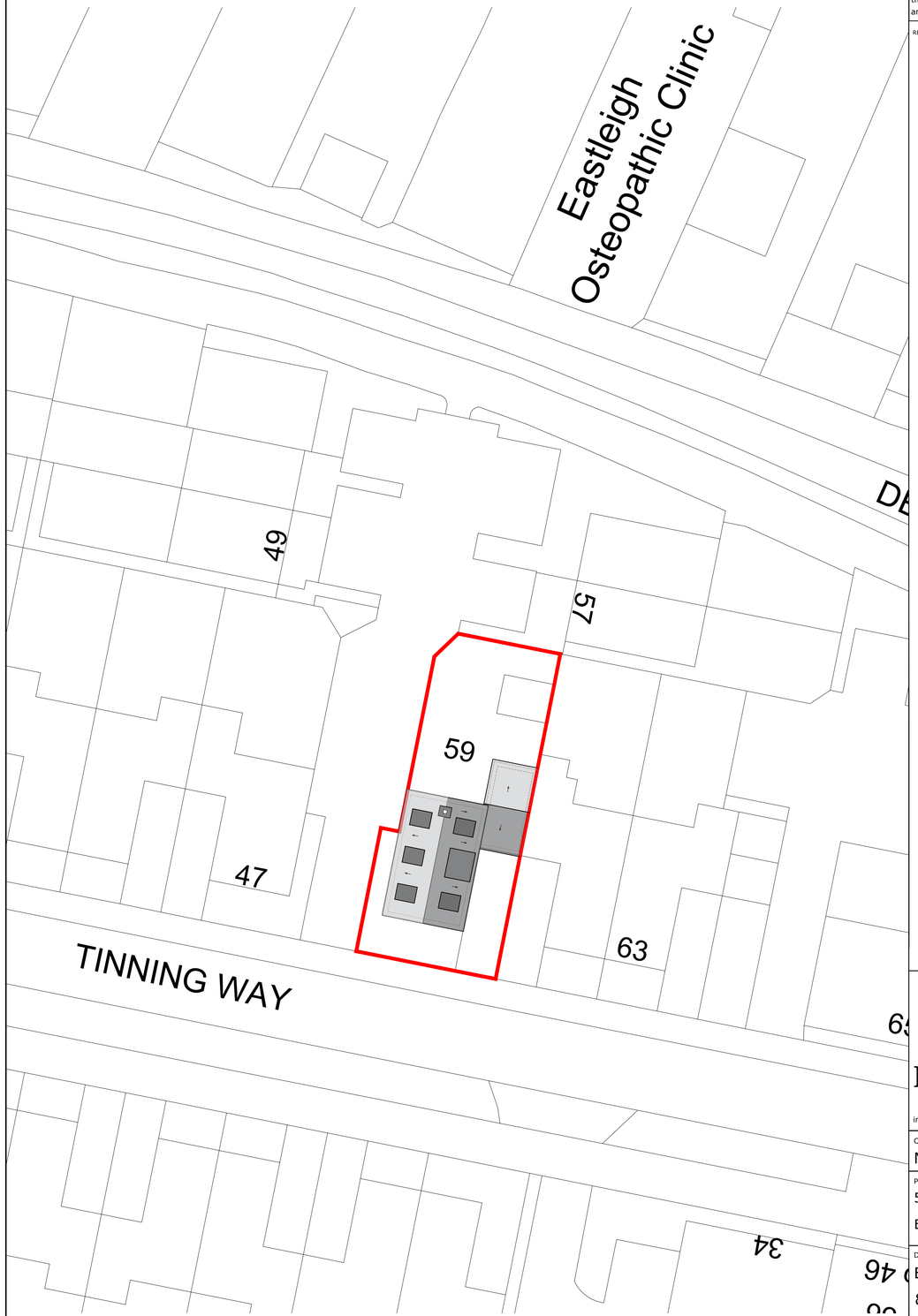

PROPOSED SITE PLAN

SCALE **1:200** @ A1

0 10m 20m

SCALE : 1:200 @ A1

NOTES

This drawing is the copyright of Hampshire Architecture Ltd ©. All rights reserved. Do not scale from this drawing except for planning purposes. Contractors, Sub Contractors and Suppliers are to check all relevant dimensions and levels of the site and building before commencing any third party drawings or building work. Any discrepancies should be recorded to Hampshire Architecture Ltd. Where applicable this drawing is to be read in conjunction with all the relevant consultants, suppliers and manufacturers drawings and information.

REV	DESCRIPTION	DATE	AUTHOR	CHK'D

PLANNING

HAMPSHIRE ARCHITECTURE
info@hampshirearchitecture.com | www.hampshirearchitecture.com

CLIENT
MR & MRS O'TOOLE

PROJECT
59 Tinning Way
Eastleigh

DRAWING
Block Location Plan
& Proposed Site Plan

SCALE	DATE	AUTHOR CHK'D
Varies @ A1	Dec 25	HA

JOB NO.	DRAWING NO.	REV
HA1008	001	B