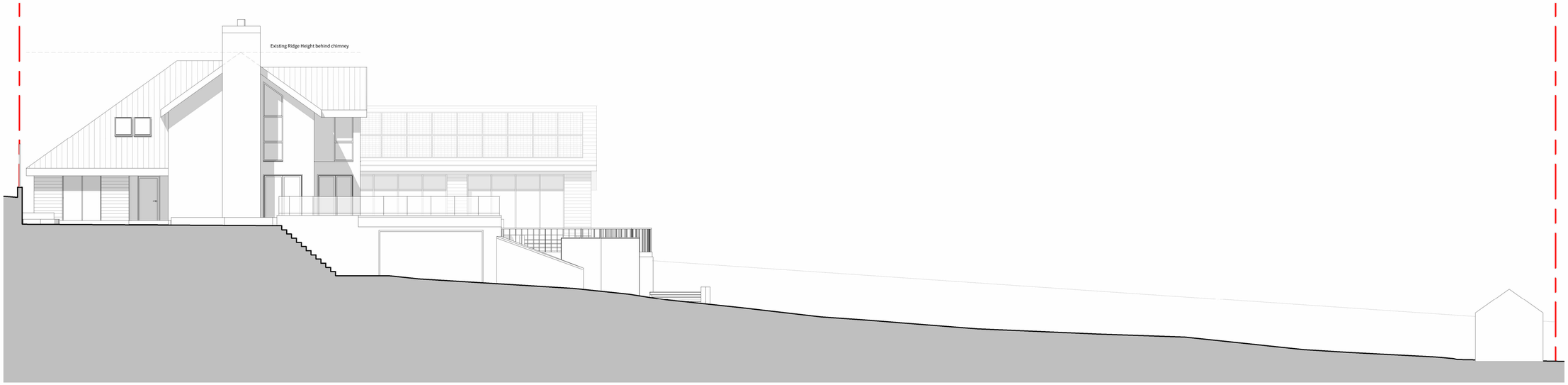

1 South East Elevation - 1 : 100

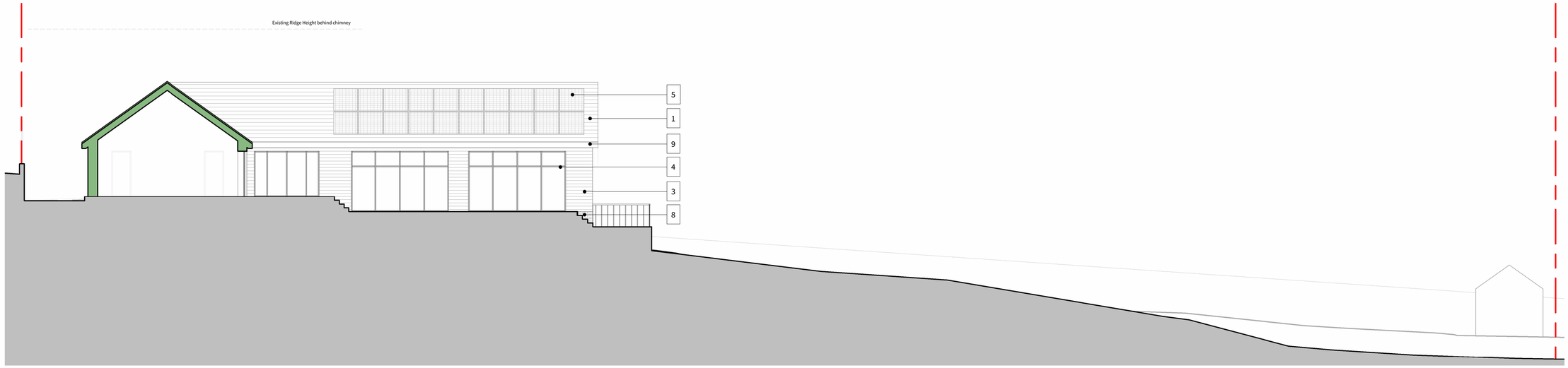

2 South East Elevation Section - 1 : 100

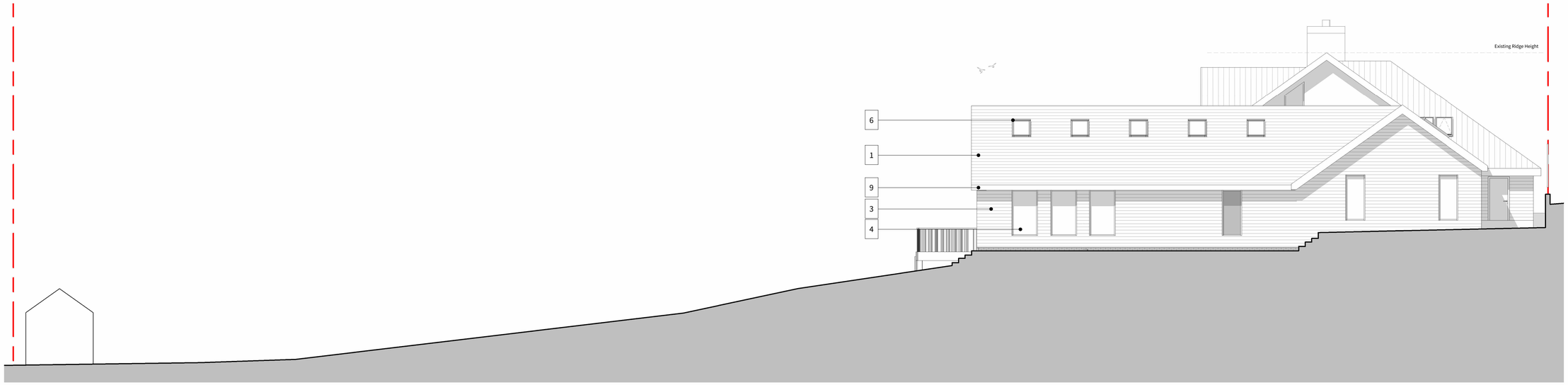

3 North West Elevation - 1 : 100

General Notes

All works to be carried out to the satisfaction of the local authority and should comply with current building regulations, relevant British standards, codes of practice, manufacturer's instructions / recommendations, NHBC recommendations and good building practices

All dimensions are to be checked on site prior to work commencing and any discrepancies notified to the client

Do not scale the drawings

All local authority approvals to be given in writing before any works start on site otherwise all work will be done at the clients own risk

The drawings are to be used for pricing and local authority approval purposes only and guidance to the contractor.

Any suspected omissions or discrepancies on the drawings should be notified to the client before work commences on site

"make good" means to carry out all local remedial work to components features and finishes which have been disturbed by other previous work under the contract and leave in a sound and neat condition, however it does not include, replacement of components or parts of the components and re-decoration

"to match existing " means to use products, materials and methods to match closely all visual characteristics and features of the existing work with joints and new work as inconspicuous as possible, all to approval of appearance.

Maps provided by Streetwise Maps Ltd
©Crown Copyright. Licence Number 100047474

Tinted Glazing	
Obscure Glazing	
Slate Tiles	1
Concrete	2
Timber Cladding	3
Aluminium Windows & Doors	4
Integrated Photovoltaic System	5
Flush Fitting Rooflight	6
Render	7
Dark Brick	8
Soft Grey Facia and Soffit (to match existing)	9

1 0 1 2 5
Scale 1:100 Metres

PORTER ROBSON
ARCHITECTURE

PLANNING

PROJECT

Burseldene

Windmill Lane, Bursledon, Southampton, Hampshire, SO31 8BG

DRAWING **A1**

Proposed Elevations

DRAWING NUMBER

1073-PRA-NB-XX-DR-A-1211-K

project code - originator - volume - level - type - role - number - revision

GR	JP	05/05/2024
author	checked by	date created

REVISION SCHEDULE

N°	Description	Date	By
E	Revised Desgn	06/02/2025	GR
F	Revised Design 02	29/07/2025	GR
G	Revised Design 03	17/09/2025	GR
H	Revised to Planner Comments	15/12/2025	JP
I	Issued for Planning	16/12/2025	JP
J	North-West Elevation Changed to Timber Cladding	20/01/2026	JP
K	Issued for Planning	28/01/2026	JP