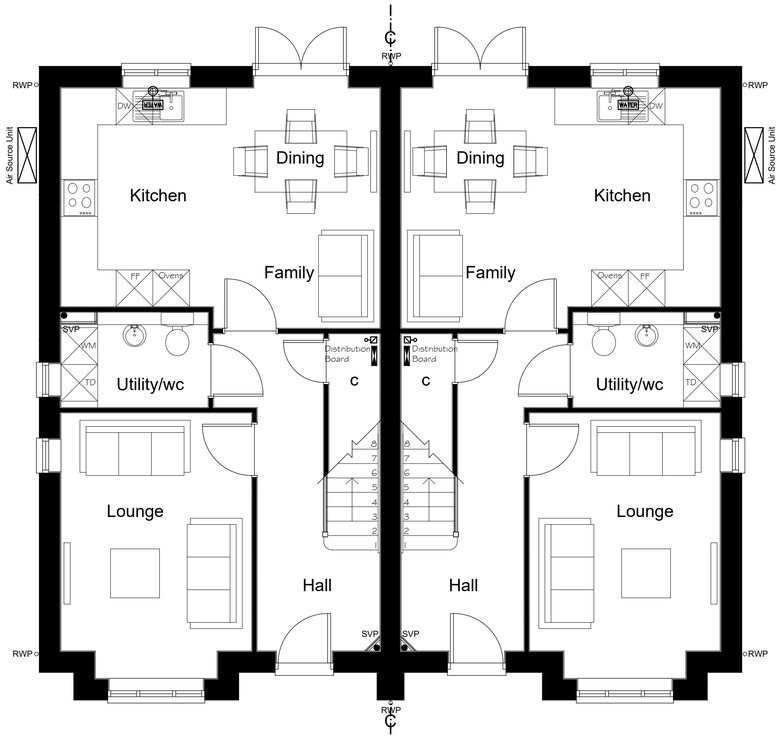

PLOT 3 PLOT 4

Ground Floor Plan (1:50)

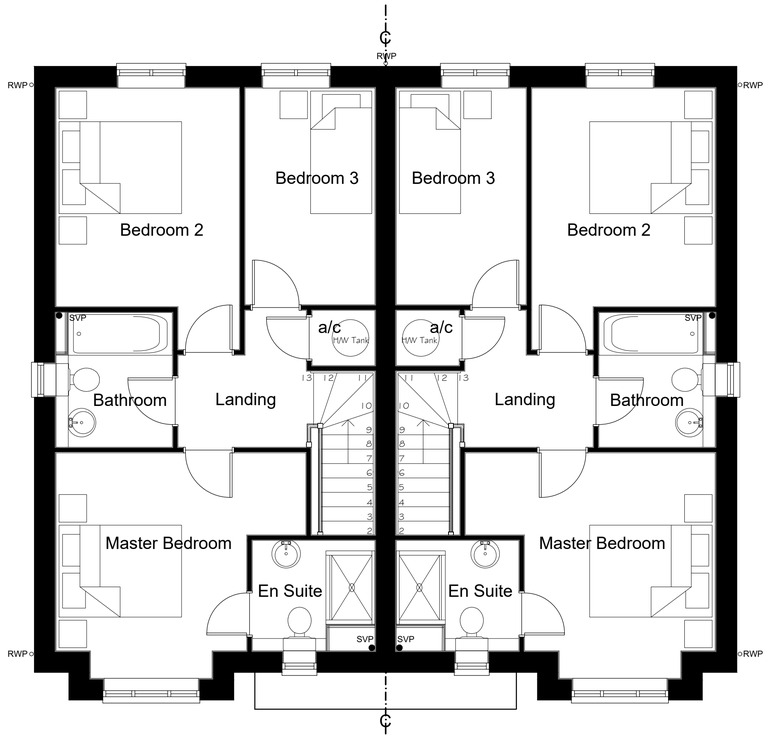

PLOT 3 PLOT 4

First Floor Plan (1:50)

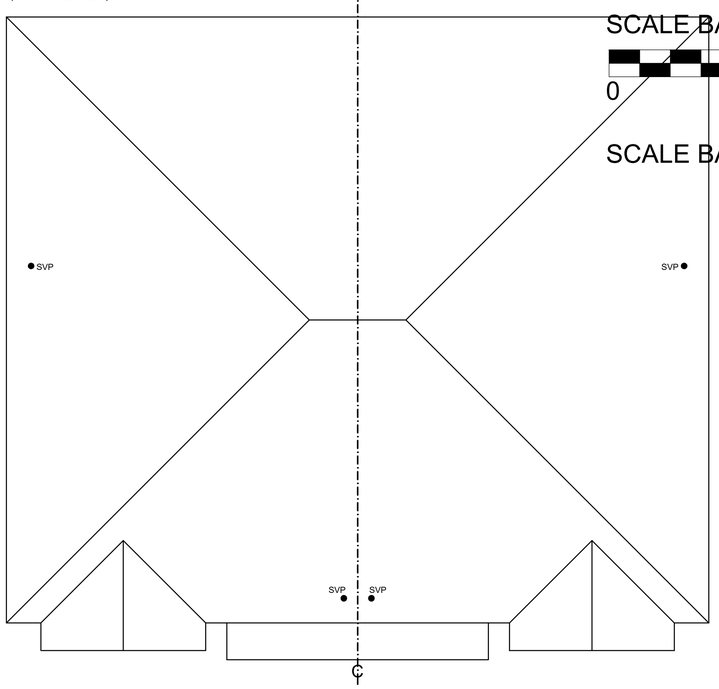

PLOT 3 PLOT 4

Roof Plan (1:50)

East Elevation (1:100)

North Elevation (1:100)

West Elevation (1:100)

South Elevation (1:100)

Notes

THIS DRAWING IS THE COPYRIGHT OF VIVID DESIGN STUDIO LTD AND MUST NOT BE COPIED, ALTERED OR REPRODUCED IN ANY WAY NEITHER PASSED TO A THIRD PARTY WITHOUT THEIR WRITTEN PERMISSION.

DIMENSIONS TO BE CHECKED ON SITE BEFORE COMMENCING WORK AND ANY DISCREPANCIES SHALL BE REPORTED TO THE DESIGNER. FIGURED DIMENSIONS MUST BE TAKEN IN PREFERENCE TO SCALED DIMENSIONS.

Rev:-	Description:-	Date:-	Chkd by:-

0 1 2 3 4 5 10

SCALE BAR 1:50

0 5 10 15 20

SCALE BAR 1:100

VIVID design studio

The Barn, Calcot Mount Business Park, Calcot Lane,
Curdridge, Southampton, Hampshire, SO32 2BN
Tel: 01489 786670
Email: info@vividdesignstudio.co.uk
Website: www.vividdesignstudio.co.uk

Project:-
Proposed Residential Development
Land adjacent to
Pear Tree PH
Winchester Road
Boorley Green

Title:-
Proposed Floor Plans & Elevations (P3&P4)

Client:-
Dorrington Homes (UK) Ltd

Scale:-
1:50, 1:100 (@A1)

Drawn By:- PJD
Checked By:-
Date:- 28/01/26
Date:-

Job.No:- 220047
Drg.No:- 14
Rev:-