Eastleigh Borough Council

Front Elevation

Side Elevation

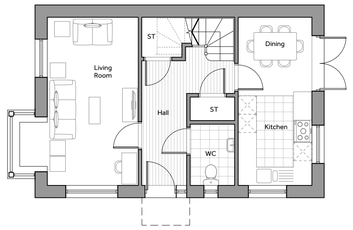

Ground Floor Plan

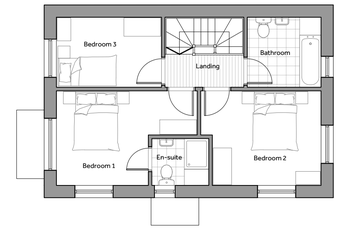

First Floor Plan

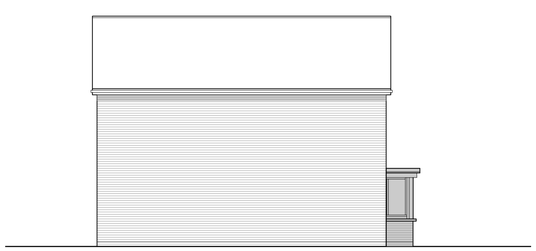

Rear Elevation

Side Elevation

Report all discrepancies, errors and omissions. Verify all dimensions on site before commencing any work on site or preparing shop drawings.

All materials, components and workmanship are to comply with the relevant British Standards, Codes of Practice, and appropriate manufacturers recommendations that from time to time shall apply.

For all specialist work, see relevant drawings. This drawing and design are copyright of Clague LLP. Registration number OC335948.

62 Burgate - Canterbury - Kent - CT1 2BH

2 Kinsbourne Court - Luton Road - Harpenden - Hertfordshire - AL5 3BL

8 Disney Street - London - SE1 1JF

Do Not Scale. Scaling permitted for planning purposes only.

No.	Date	Rev. by	Description
.			
.			

*Refer to site plan for carport on unit 138

*Refer to Schedule of Acccommodation for roof pitches

*Refer to Proposed Site Layout Plan for roof geometry and terraced units

*Rear soldier course to be removed from units without a visible rear elevation

Plot Number(s): 23, 80, 122, 138, 160
Handed Plot(s): 78, 151

CLAGUE ARCHITECTS

www.clague.co.uk 01227 762 060 info@clague.co.uk

Client
Eastleigh Borough Council

Project Title
Quobleigh Breach

Drawing Description
Proposed Plans & Elevations
House Type EE Variation 5

N

Scale	Date	Created	Checked
1:100 @ A1	July 2025	HP	SW

Drawing Status
P01

0 1 2 3 4 5 10m
Scale 1:100

Project - Originator - Function - Spatial - Form - Discipline - Number. Revision
30071D-CLA- PR - EEZZ -PD-A- 0005 P5

Quobleigh Breach